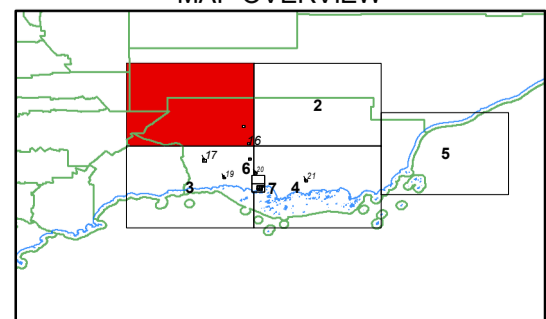




© 2023 Western Australian Land Information Authority
Location information data licensed from Western Australian
Land Information Authority (WALIA) trading as Landgate.
Copyright in the location information data remains with WALIA.
WALIA does not warrant the accuracy or completeness of the
location information data or its suitability for any particular purpose.

Shire of Esperance
Local Planning Scheme No. 24
(District Scheme)



Local Planning Scheme Map No. 1 of 21
MAP: Esperance North West













Shire of Esperance
Local Planning Scheme No. 24
(District Scheme)

LOCAL SCHEME RESERVES

LOCAL SCHEME ZONES

OTHER CATEGORIES

(see scheme text for additional information)

	Scheme Area Boundary
	Local Government Boundary
	R20 R Codes
	A1 Additional Uses
	R1 Restricted Uses
	RR1 Rural Residential Area
	RS1 Rural Smallholdings
	SU1 Special Use Area
	SCA4 Special Control Area - Environment
	SCA1 Special Control Area - General
	No Zone
	Waterbodies

VERSION No 1