Department of **Planning, Lands and Heritage**

GOVERNMENT OF WESTERN AUSTRALIA

Western Australian Planning Commission

Urban Development Program

Urban Land Development Outlook

Perth metropolitan region and Peel sub-region

2020–21

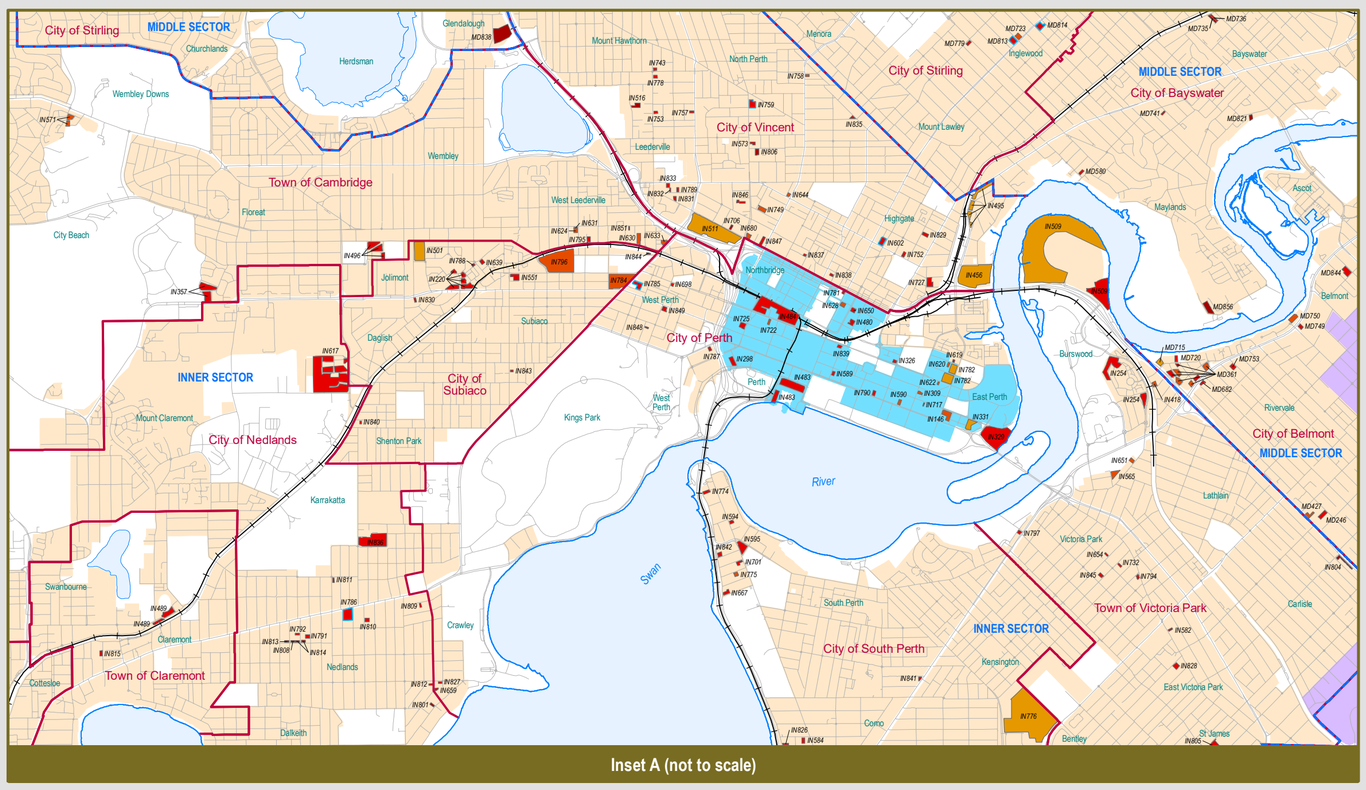

Inset A (not to scale)

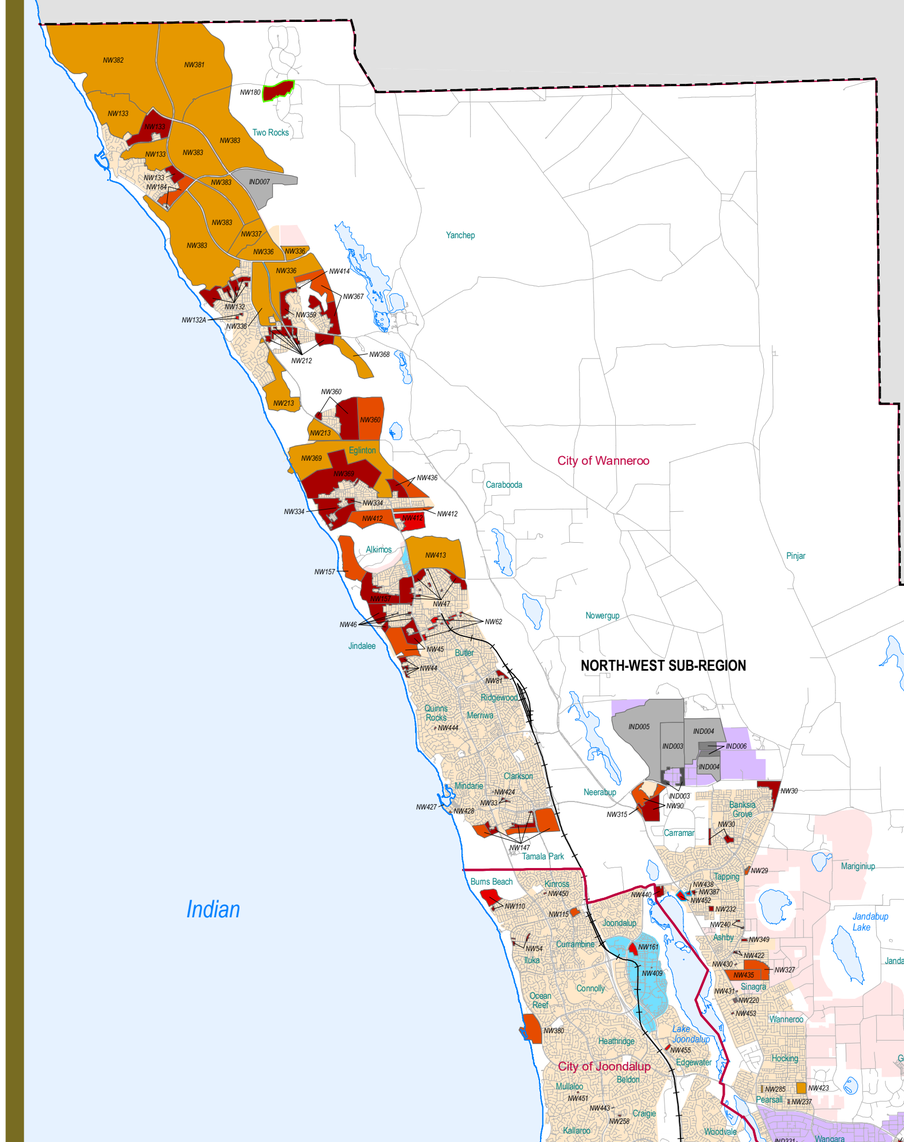

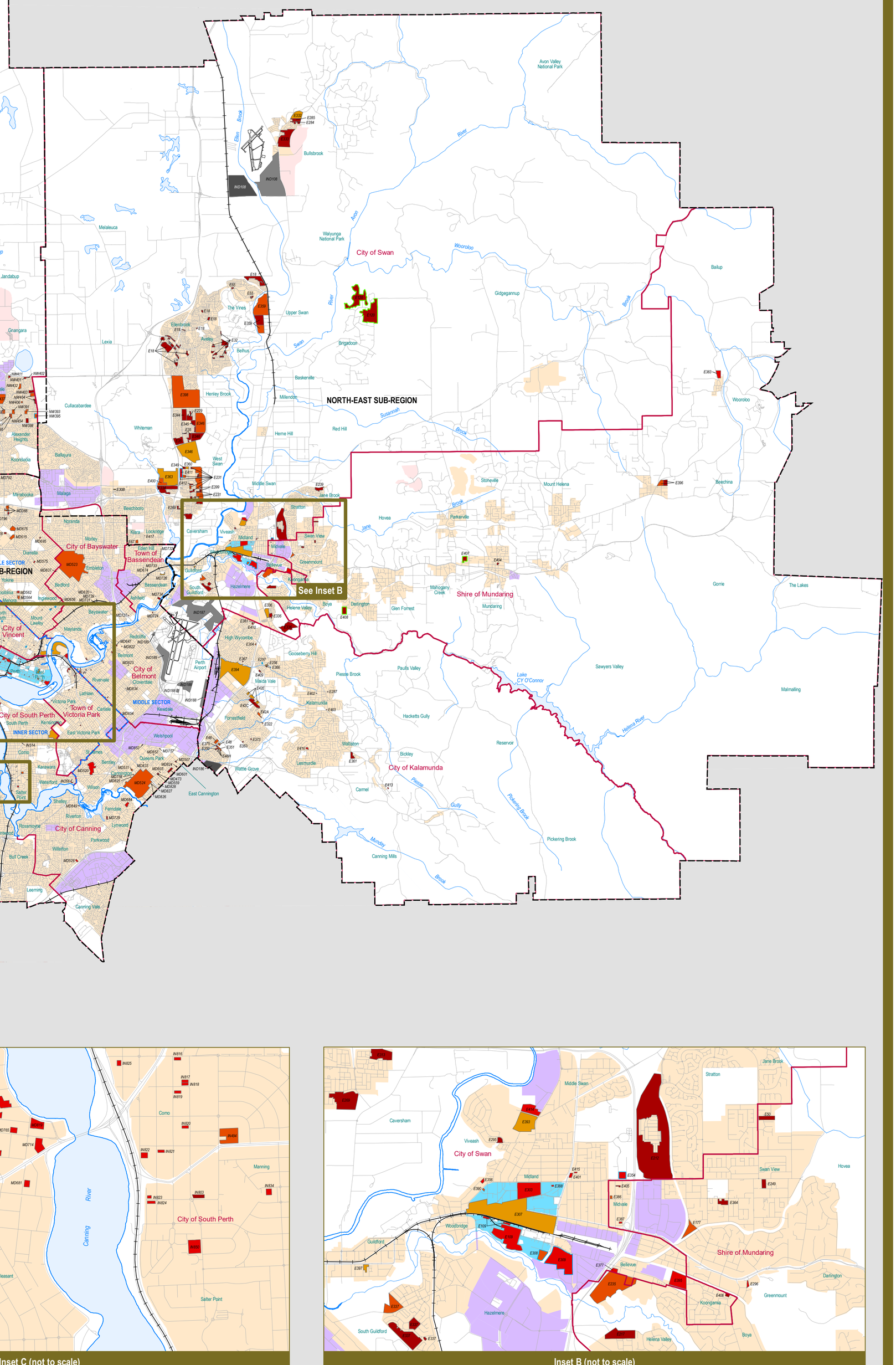

N

0 2.5 5 7.5 10

kilometres

Produced by Data Analytics,
Department of Planning, Lands and Heritage,
on behalf of the Western Australian Planning Commission
Copyright © November 2020

\\dopgisfilesvr02\iProducts\
PerthPeel\UrbanLandDevelopmentOutlook2020\
ULDO_2020_A1_North.mxd

Base information supplied by
Western Australian Land Information Authority
SLIP 1096-2018-1

Legend

- Railway
- Road
- Sub-regional boundary
- Sector boundary
- Local government boundary
- Waterway
- Lake

Urban land development projects

Anticipated commencement of development

- Short term with current conditional approval (0-5 years)
- Short term (0-5 years)
- Medium term (6-10 years)
- Long term (10+ years)
- Commercial
- Rural residential

Industrial land development projects

Anticipated commencement of development

- Short term (0-5 years)
- Medium term (6-10 years)
- Long term (10+ years)

Region scheme zone

- Central city area
- Industrial
- Urban
- Urban deferred

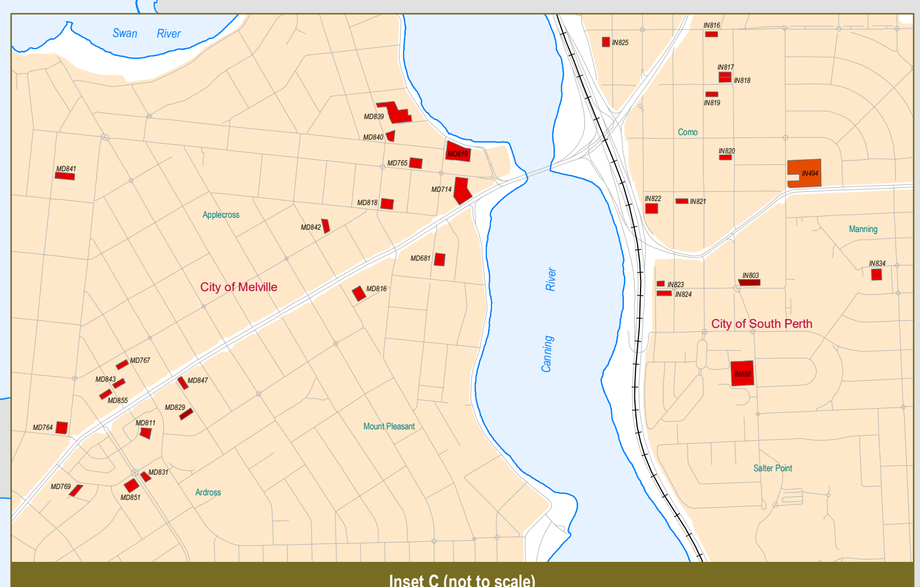

Inset C (not to scale)

Inset B (not to scale)