



SOURCE : WATER AND RIVERS COMMISSION -  
MURRAY RIVER FLOOD STUDY 1983  
SERPENTINE RIVER FLOOD STUDY 1991  
MANDURAH CHANNEL FLOOD STUDY 1984

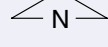


WESTERN  
AUSTRALIAN  
PLANNING  
COMMISSION

— — — EXTENT OF 1 IN 100 YEAR FLOODPLAINS

 FLOODWAY

 FLOOD FRINGE



N

SCALE 1:100000

2km 0 2km