



 <p>Western Australian Planning Commission</p> <p>Created on date: Friday, 25 September 2020          Produced by Data Analytics, Department of Planning, Lands and Heritage, Perth WA          Base information supplied by Western Australian Land Information Authority SLIP 1096-2018-1</p>	<p><b>Legend</b></p> <p> Planning control area</p> <p> Existing MRS road reserves</p>	<p><b>Standard Truncation</b></p>  <p>Note: All truncations are standard unless otherwise shown</p>	<p>Program Manager: P. Jahmeerbacuc</p> <p>Geospatial Officer: J. Ballarotta</p> <p>Examined: A. Power</p> <p>Revised:</p> <p>Version No: 1</p> <p>Date: WAPC/294.8.4 23 September 2020</p>		<p>Plan Number</p> <p><b>1.7975</b></p> <p>3057</p> <p>Sheet 2 of 2</p> <p>File number: 835/02/01/0020</p> <p>Plan reference: Metropolitan Region Scheme 1:25,000 sheet 15</p> <p>Amending plans: 1.7975 &amp; 1.7976</p>
--	---	--	---	---	---