

Signed for and on behalf of the  
Western Australian Planning Commission

---

An officer duly authorised by the Commission  
pursuant to section 24 of the  
Planning and Development Act 2005  
for that purpose in the presence of :

---

Witness

---

Date

---

Approved - Minister for Planning

---



Date

Planning control area No. 154	<b>PLANNING CONTROL AREA NO. 154 - STOCK ROAD, BULLSBROOK</b>
----------------------------------	---

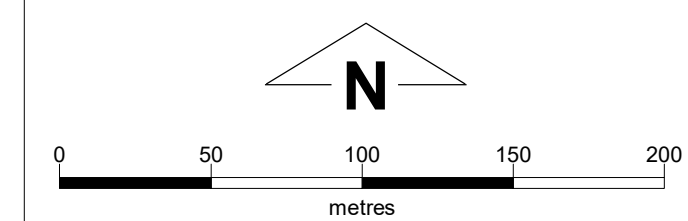


Created on date: Friday, 24 July 2020  
Produced by Data Analytics, Department of Planning, Lands and Heritage, Perth WA  
Base information supplied by Western Australian Land Information Authority SLIP 1096-2018-1

### Legend

-  Planning control area  
 Existing MRS road reserves

Program Manager: P. Jahmeerbacus  
Geospatial Officer: J. Ballarotta  
Examined: A. Power  
Revised:  
Version No: 1  
Date: WAPC / 292.8.4  
22 July 2020



Plan Number

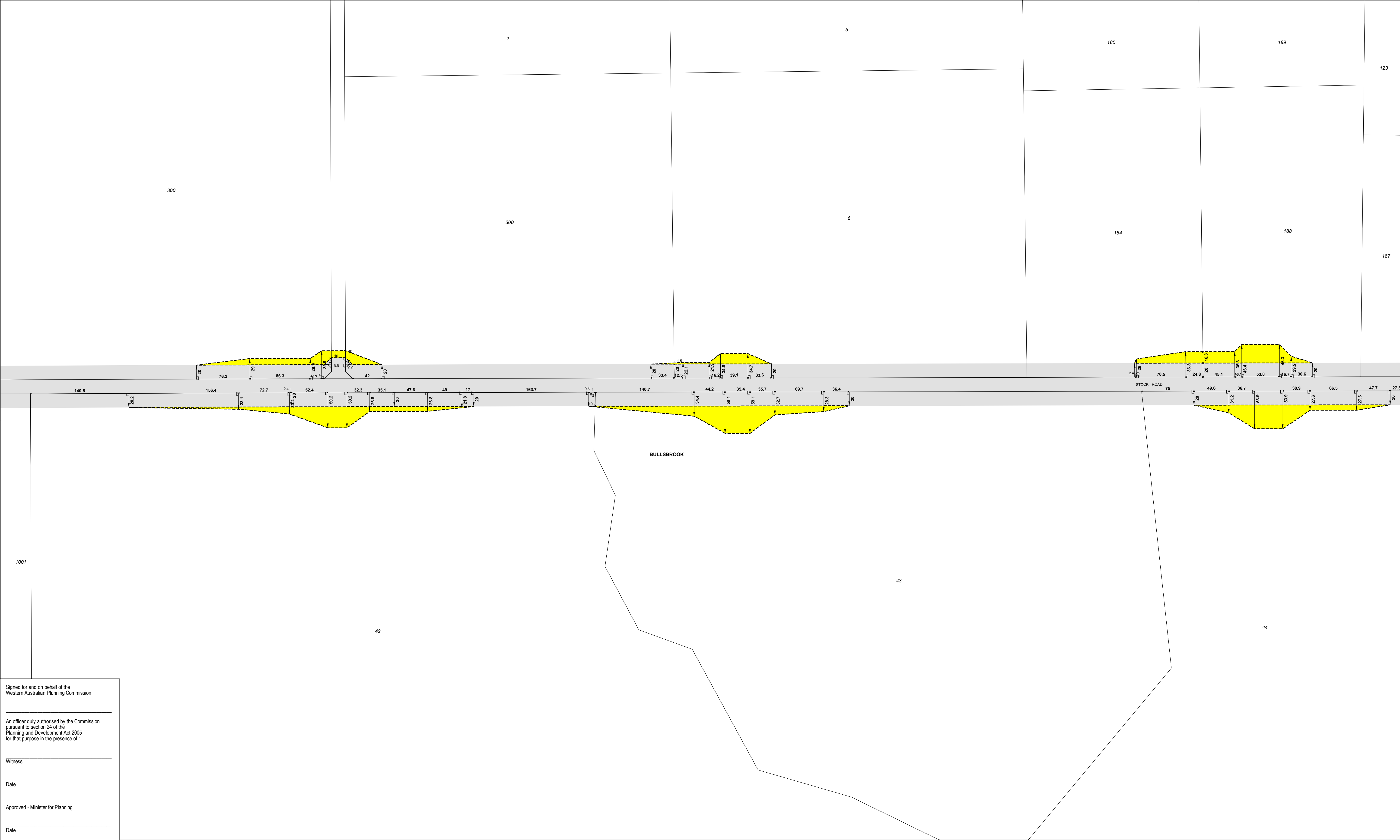
1.7967

3055

Sheet 1 of 3

File number: 835/02/21/0025  
Plan reference:  
Metropolitan Region Scheme  
1:25,000 sheet 8  
Amending plans:  
1.7967 - 1.7969





Signed for and on behalf of the  
Western Australian Planning Commission

An officer duly authorised by the Commission  
pursuant to section 24 of the  
Planning and Development Act 2005  
for that purpose in the presence of :

Witness

Date

Approved - Minister for Planning

Date

Planning control area  
No. 154

PLANNING CONTROL AREA NO. 154 - STOCK ROAD, BULLSBROOK



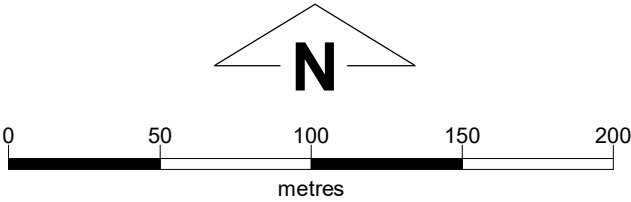
Created on date: Friday, 24 July 2020  
Produced by Data Analytics, Department of Planning, Lands and Heritage, Perth WA  
Base information supplied by Western Australian Land Information Authority SLIP 1096-2018-1

**Legend**

Planning control area

Existing MRS road reserves

Program Manager: P. Jahmeerbacus  
Geospatial Officer: J. Ballarotta  
Examined: A. Power  
Revised:  
Version No: 1  
Date: WAPC / 292.8.4  
22 July 2020



Plan Number

1.7968

3055

Sheet 2 of 3

File number: 835/02/21/0025  
Plan reference:  
Metropolitan Region Scheme  
1:25,000 sheet 8  
Amending plans:  
1.7967 - 1.7969





Signed for and on behalf of the  
Western Australian Planning Commission

An officer duly authorised by the Commission  
pursuant to section 24 of the  
Planning and Development Act 2005  
for that purpose in the presence of :

Witness

Date

Approved - Minister for Planning

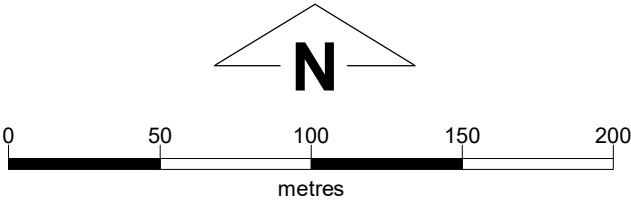
Date

Planning control area  
No. 154

PLANNING CONTROL AREA NO. 154 - STOCK ROAD, BULLSBROOK

- Legend**
- Planning control area
  - Existing MRS road reserves

Program Manager: P. Jahmeerbacus  
Geospatial Officer: J. Ballarotta  
Examined: A. Power  
Revised:  
Version No: 1  
Date: WAPC / 292.8.4  
22 July 2020



Plan Number

1.7969

3055 Sheet 3 of 3

File number: 835/02/21/0025  
Plan reference:  
Metropolitan Region Scheme  
1:25,000 sheet 8  
Amending plans:  
1.7967 - 1.7969