





Signed for and on behalf of the
Western Australian Planning Commission

An officer duly authorised by the Commission
pursuant to section 24 of the
Planning and Development Act 2005
for that purpose in the presence of :

Witness _____

Date _____

Approved - Minister for Planning _____

Date _____

Planning control area
No. 152

MIDLAND FREIGHT RAIL REALIGNMENT

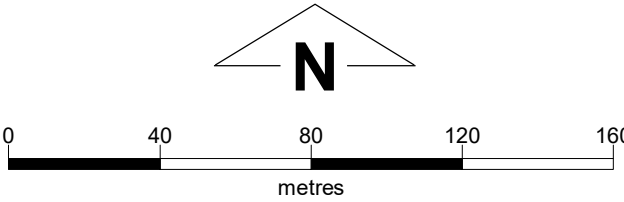


Created on date: Monday, 22 June 2020
Produced by Data Analytics, Department of Planning, Lands and Heritage, Perth WA
Base information supplied by Western Australian Land Information Authority SLIP 1096-2018-1

Legend

Planning control area




Program Manager: S. Luscombe
Geospatial Officer: J. Ballarotta
Examined: A. Power
Revised:
Version No: 1
Date: WAPC / 291.9.3
17 June 2020



Plan Number

1.7955

File number: 835/02/21/0024
Plan reference:
Metropolitan Region Scheme
1:25,000 sheet 16
Amending plans:
1.7954 - 1.7956

 <p>Western Australian Planning Commission</p> <p>Created on date: Monday, 22 June 2020 Produced by Data Analytics, Department of Planning, Lands and Heritage, Perth WA Base information supplied by Western Australian Land Information Authority SLIP 1096-2018-1</p>	<p>Legend</p> <p> Planning control area</p>	<p>Program Manager: S. Luscombe Geospatial Officer: J. Ballarotta Examined: A. Power Revised: Version No: 1 Date: WAPC / 291.9.3 17 June 2020</p>		<p>Plan Number</p> <p>1.7956</p> <p>3049</p>	<p>File number: 835/02/1/0024 Plan reference: Metropolitan Region Scheme 1:25,000 sheet 16 Amending plans: 1.7954 - 1.7956</p> <p>Sheet 3 of 3</p>
---	---	---	---	---	--