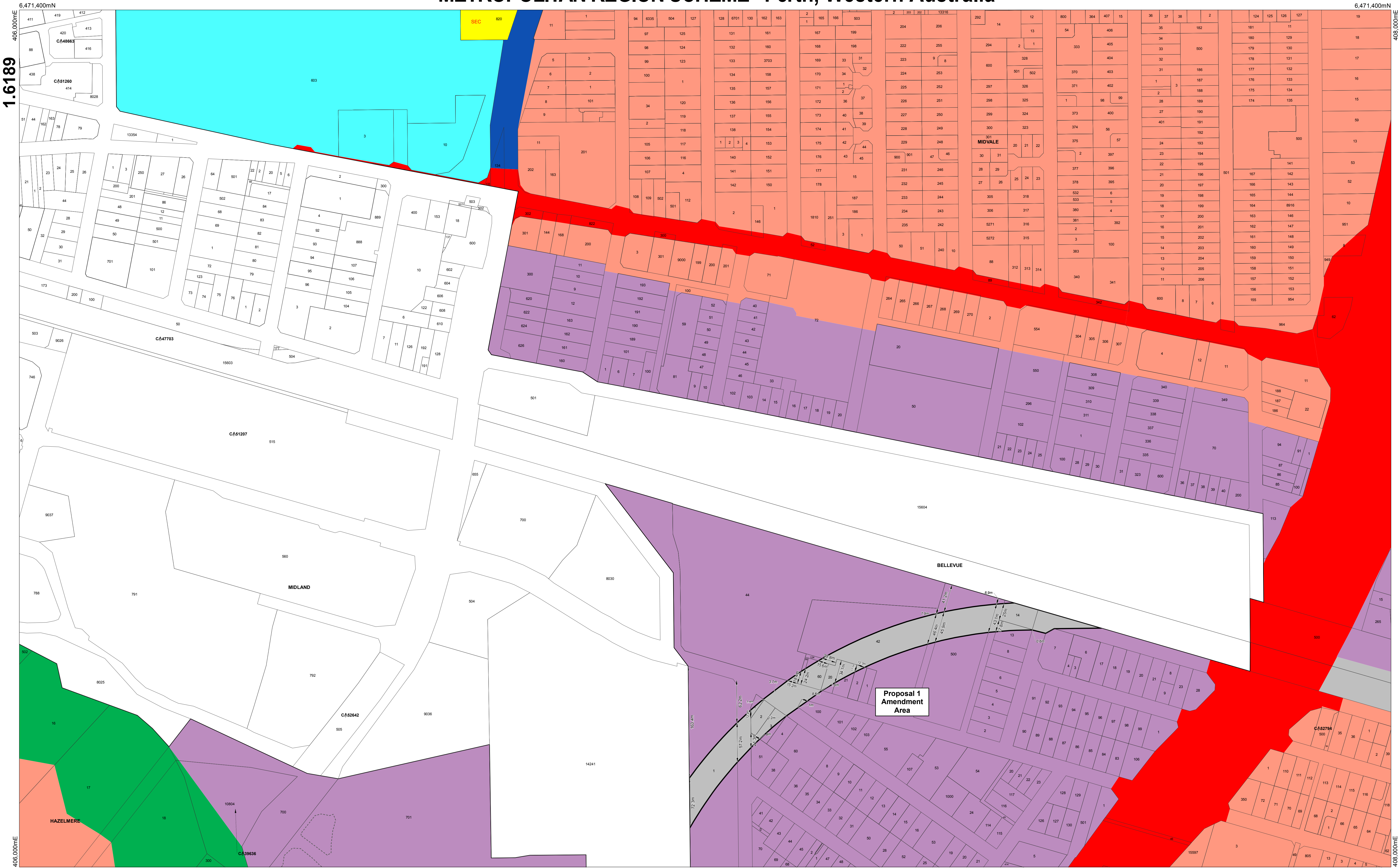


# METROPOLITAN REGION SCHEME - Perth, Western Australia



**Important notes**  
Environmental condition areas are not shown on these maps; refer to the MRS Text for details of environmental conditions.  
Redevelopment scheme areas are shown on these maps, although they are not within the jurisdiction of the Western Australian Planning Commission.  
Refer to the relevant redevelopment authority's scheme and maps for details.  
For Port Kennedy locality refer to the: *Port Kennedy Development Agreement Act 1992*.  
**Technical notes**  
Horizontal datum - Geocentric datum of Australia 1994  
Grid base - Map Grid of Australia  
Projection - Transverse Mercator, graphically projected in zone 50

**Data Sources**  
Cadastral data from the Western Australian Land Information Authority Spatial Cadastral Database (SCDB) - permission no. LI 862-2016-1  
Topographic features derived from StreetSmart Street Directory 2013  
**Production notes**  
Published by the Department of Planning, Lands and Heritage, Gordon Stephenson House, 140 William Street, Perth, WA 6000  
The scheme is not intended to indicate the land use allocation under any local government provision.  
© State of Western Australia. This map may not be reproduced wholly or in part without the written permission of the Department.  
Website - [www.planning.wa.gov.au](http://www.planning.wa.gov.au) - to access electronic copies of the MRS  
Email - [spatialdata@planning.wa.gov.au](mailto:spatialdata@planning.wa.gov.au) for digital data or for written permission.

**Metropolitan Region Scheme Legend**

**Reserved lands**

- Parks and recreation
- Restricted public access
- Railways
- Port installations
- State forests

**Roads:**

- Primary regional roads
- Other regional roads

**Water catchments**

- Civic and cultural
- Waterways

**Public purposes - denoted as follows:**

- H Hospital
- HS High school
- TS Technical school
- CP Car park
- U University
- CG Commonwealth Government
- SEC State Energy Commission
- SU Special uses
- WSD Water Authority of WA
- P Prison

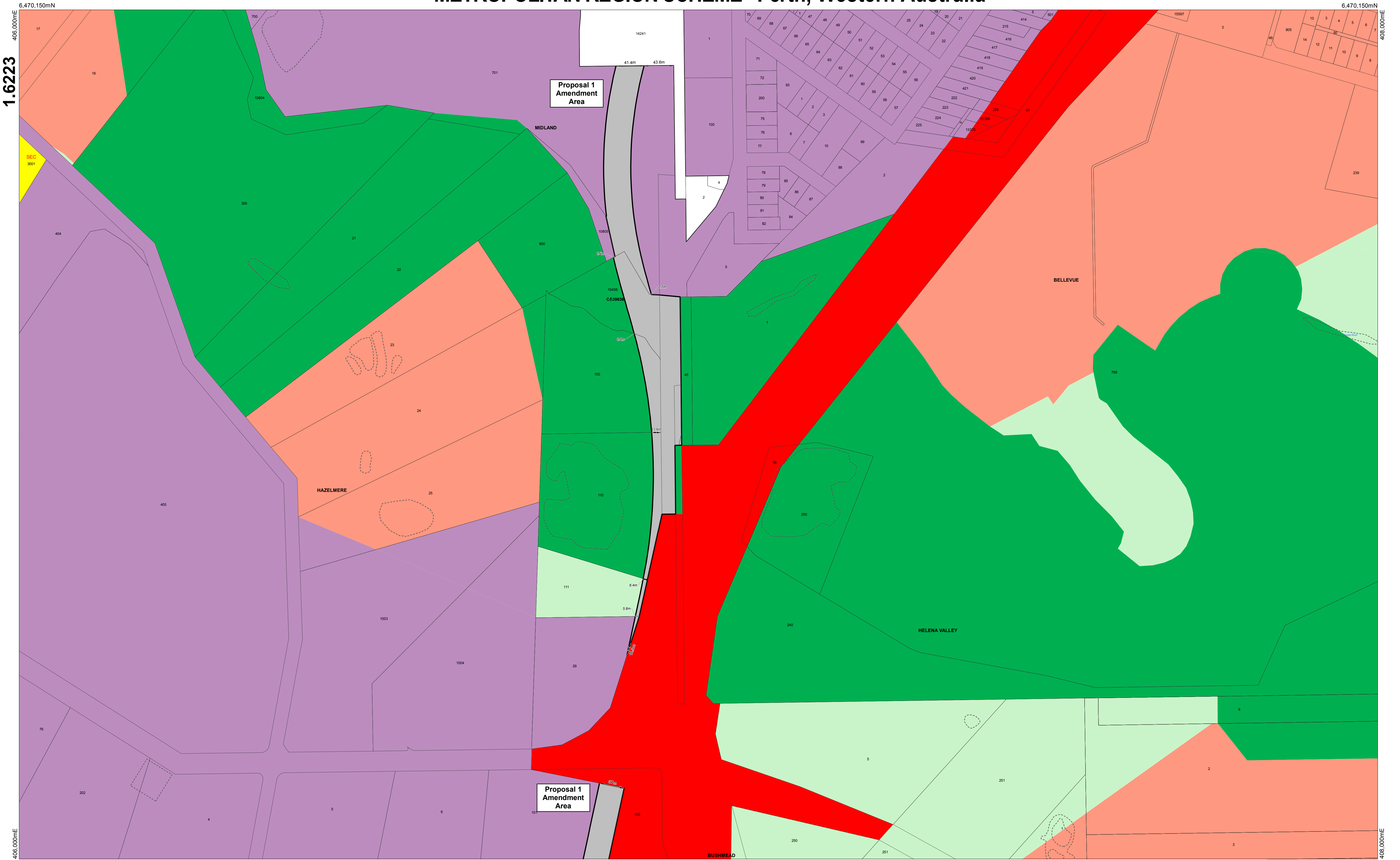
**Zones**

- Urban
- Urban deferred
- Central city area
- Industrial
- Special industrial
- Rural
- Rural - water protection
- Private recreation
- Bush forever area
- Redevelopment schemes
- Redevelopment scheme/act area

**Standard Truncation**



METROPOLITAN REGION SCHEME - Perth, Western Australia



**Important notes**  
Environmental condition areas are not shown on these maps; refer to the MRS Text for details of environmental conditions.  
Redevelopment scheme areas are shown on these maps, although they are not within the jurisdiction of the Western Australian Planning Commission.  
Refer to the relevant redevelopment authority's scheme and maps for details.  
For Port Kennedy locality refer to the: Port Kennedy Development Agreement Act 1992.  
**Technical notes**  
Horizontal datum - Geocentric datum of Australia 1994  
Grid base - Map Grid of Australia  
Projection - Transverse Mercator, graphically projected in zone 50

**Data Sources**  
Cadastral data from the Western Australian Land Information Authority Spatial Cadastral Database (SCDB) - permission no. LI 862-2016-1  
Topographic features derived from StreetSmart Street Directory 2013  
**Production notes**  
Published by the Department of Planning, Lands and Heritage, Gordon Stephenson House, 140 William Street, Perth, WA 6000  
The scheme is not intended to indicate the land use allocation under any local government provision.  
© Western Australian Planning Commission 2015. This map may not be reproduced wholly or in part without the written permission of the Department.  
Website - [www.planning.wa.gov.au](http://www.planning.wa.gov.au) - to access electronic copies of the MRS  
Email - [spatialdata@planning.wa.gov.au](mailto:spatialdata@planning.wa.gov.au) for digital data or for written permission.

**Metropolitan Region Scheme Legend**

<b>Reserved lands</b>	<b>Public purposes - devoted as follows:</b>	<b>Zones</b>	<b>Notice of delegation</b>
Parks and recreation	Hospital	Urban	Rural - water protection
Restricted public access	High school	Urban deferred	Private recreation
Railways	Car park	Central city area	Bush forever area
Port installations	University	Industrial	Redevelopment scheme/act area
State forests	Commonwealth Government	Special industrial	
	State Energy Commission	Rural	
	Special uses		
	Water Authority of WA		
	Prison		

**Roads:**  
 Primary regional roads  
 Other regional roads  
 Other regional roads

**Standard Truncation**

Note: All truncations are standard unless otherwise shown

**Western Australian Planning Commission**  
This is to certify that plan no. **1.6223**  
was approved by resolution at a meeting held on **25 October 2016**  
Minute no. **WAPC / 249.11.5**  
Signed:   
Effective: **xxxxx**

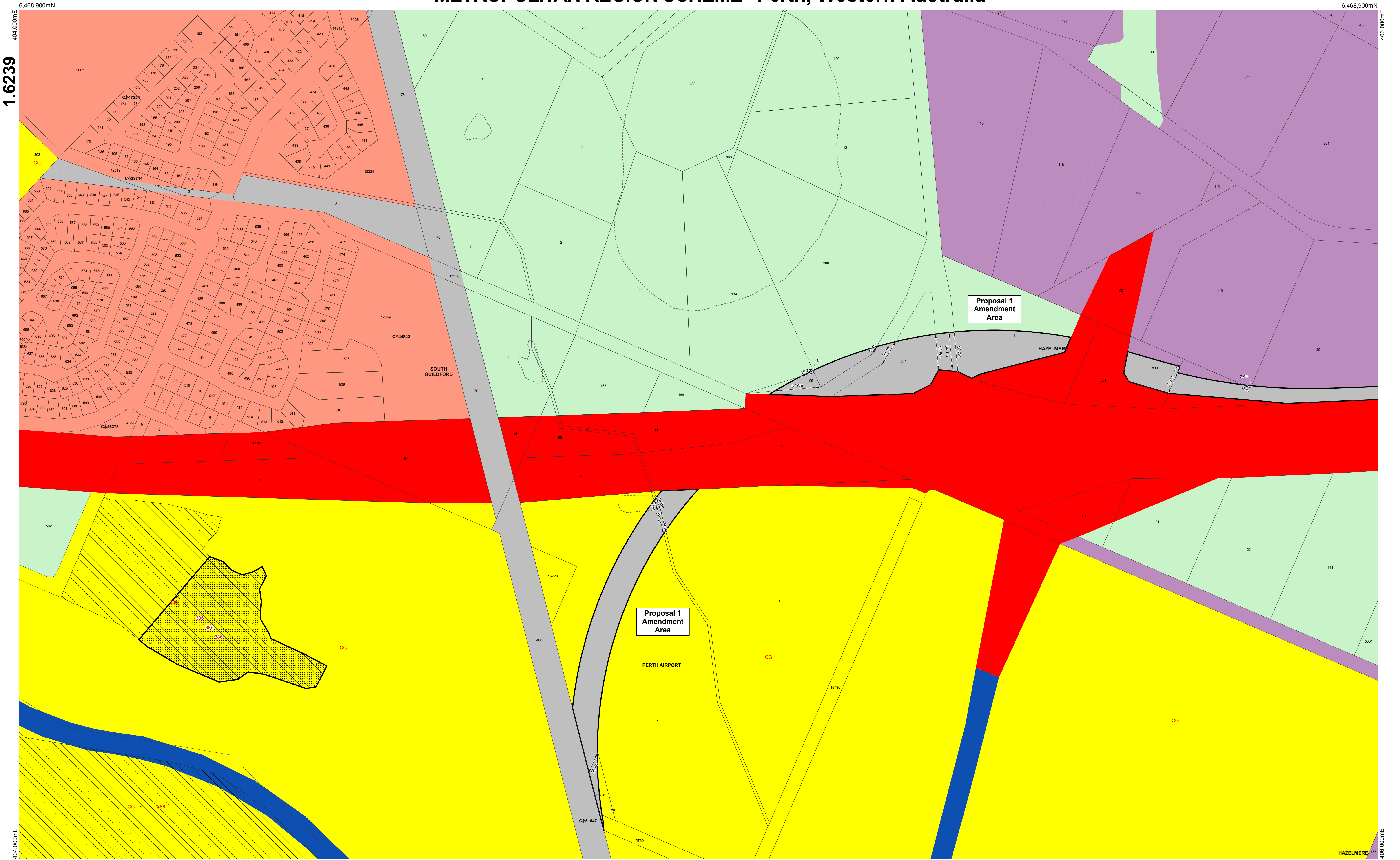
**Geospatial Research and Modelling Certification**  
**Manager:** T Servaas  
**Geospatial Officer:** J Ballarotta  
**Examined:** A Power

**LOCATION OF DETAIL PLAN**

**DETAIL PLAN No. 1.6223**



METROPOLITAN REGION SCHEME - Perth, Western Australia



**Important notes**  
Environmental condition areas are not shown on these maps; refer to the MRS Text for details of environmental conditions.  
Redevelopment scheme areas are shown on these maps, although they are not within the jurisdiction of the Western Australian Planning Commission.  
Refer to the relevant redevelopment authority's scheme and maps for details.  
For Port Kennedy locally refer to the: *Port Kennedy Development Agreement Act 1992*.  
**Technical notes**  
Horizontal datum - Geocentric datum of Australia 1994  
Grid base - Map Grid of Australia  
Projection - Transverse Mercator, graphically projected in zone 50

**Data Sources**  
Cadastral data from the Western Australian Land Information Authority Spatial Cadastral Database (SCDB) - permission no. LI 862-2016-1  
Topographic features derived from StreetSmart Street Directory 2013  
**Production notes**  
Published by the Department of Planning, Lands and Heritage, Gordon Stephenson House, 140 William Street, Perth, WA 8000  
The scheme is not intended to indicate the land use allocation under any local government provision.  
© State of Western Australia. This map may not be reproduced wholly or in part without the written permission of the Department.  
Website - [www.planning.wa.gov.au](http://www.planning.wa.gov.au) - to access electronic copies of the MRS  
Email - [spatialdata@planning.wa.gov.au](mailto:spatialdata@planning.wa.gov.au) for digital data or for written permission.

**Metropolitan Region Scheme Legend**

<b>Reserved lands</b>	<b>Water catchments</b>	<b>Public purposes - devoted as follows:</b>	<b>Zones</b>	<b>Rural - water protection</b>	<b>Proposed Notice of Delegation</b>
Parks and recreation	Water catchments	Hospital	Urban	Private recreation	Bush Forever area for removal
Restricted public access	Civic and cultural	High school	Urban deferred	Notice of delegation	
Railways	Waterways	Car park	Central city area	Bush forever area	
Port installations	<b>Roads:</b>	University	Industrial	Redevelopment schemes	
State forests	Primary regional roads	Commonwealth Government	Special industrial	Redevelopment scheme/act area	
	Other regional roads	State Energy Commission	Rural		
		Special uses			
		Water Authority of WA			
		Prison			

**Standard Truncation**

Note: All truncations are standard unless otherwise shown

**Western Australian Planning Commission**  
This is to certify that plan no. **1.6239**  
was approved by resolution at a meeting held on **25 October 2016**  
Minute no. **WAPC / 249.11.5**  
Signed:   
Effective: **xxxx**

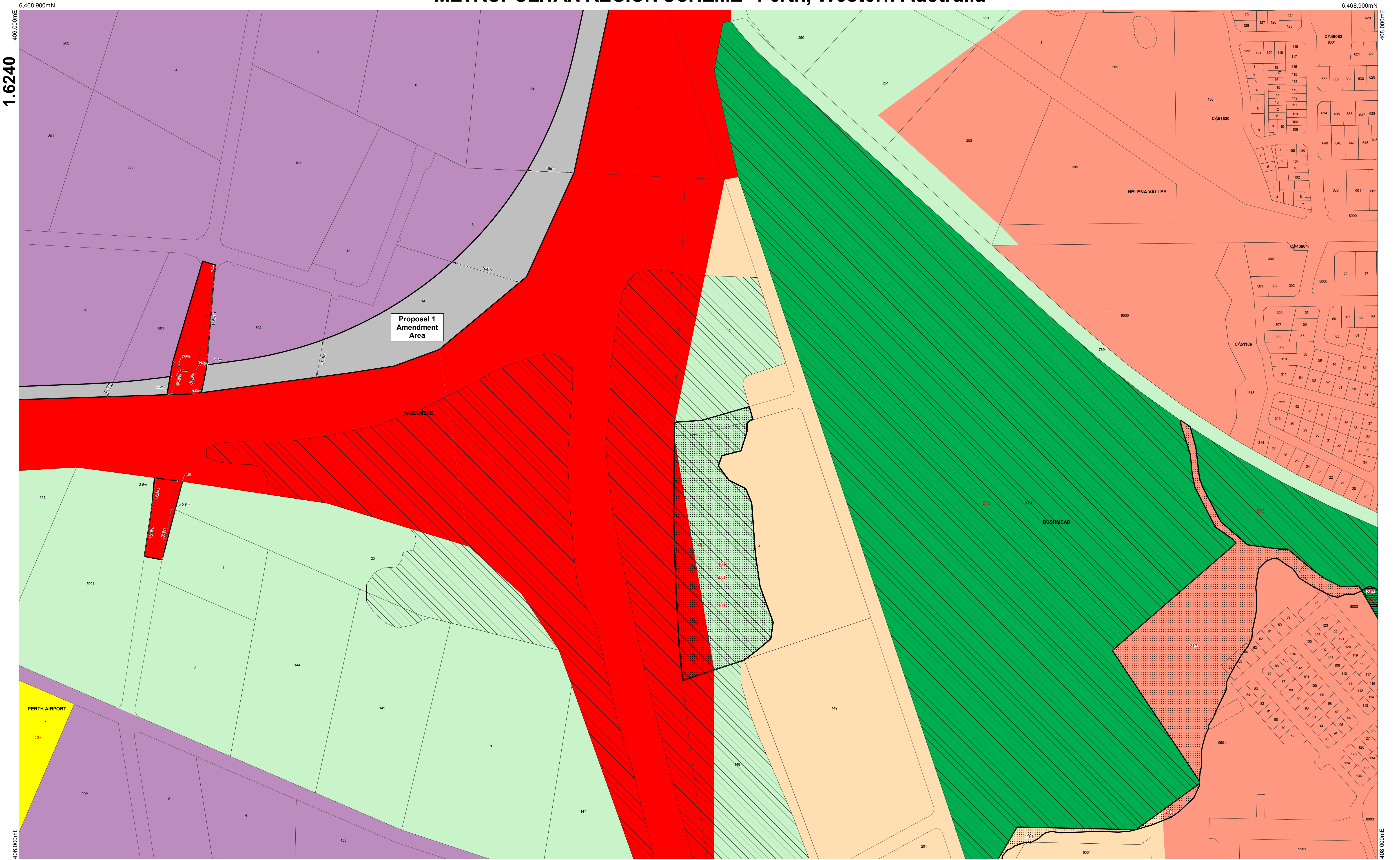
**Geospatial Research and Modelling Certification**  
**Manager:** T Servaas  
**Geospatial Officer:** J Ballarotta  
**Examined:** A Power

**LOCATION OF DETAIL PLAN**

**DETAIL PLAN No. 1.6239**



METROPOLITAN REGION SCHEME - Perth, Western Australia



**Important notes**  
Environmental condition areas are not shown on these maps; refer to the MRS Text for details of environmental conditions.  
Redevelopment scheme areas are shown on these maps, although they are not within the jurisdiction of the Western Australian Planning Commission.  
Refer to the relevant redevelopment authority's scheme and maps for details.  
For Port Kennedy locally refer to the: Port Kennedy Development Agreement Act 1992.

**Technical notes**  
Horizontal datum - Geocentric datum of Australia 1994  
Grid base - Map Grid of Australia  
Projection - Transverse Mercator, graphically projected in zone 50

**Data Sources**  
Cadastral data from the Western Australian Land Information Authority Spatial Cadastral Database (SCDB) - permission no. LI 862-2016-1  
Topographic features derived from StreetSmart Street Directory 2013

**Production notes**  
Published by the Department of Planning, Lands and Heritage, Gordon Stephenson House, 140 William Street, Perth, WA 8000  
The scheme is not intended to indicate the land use allocation under any local government provision.  
© State of Western Australia. This map may not be reproduced wholly or in part without the written permission of the Department.  
Website - [www.planning.wa.gov.au](http://www.planning.wa.gov.au) - to access electronic copies of the MRS  
Email - [spatialdata@planning.wa.gov.au](mailto:spatialdata@planning.wa.gov.au) for digital data or for written permission.

**Metropolitan Region Scheme Legend**

**Reserved lands**

- Parks and recreation
- Restricted public access
- Railways
- Port installations
- State forests

**Water catchments**

- Civic and cultural
- Waterways

**Roads:**

- Primary regional roads
- Other regional roads

**Public purposes - derived as follows:**

- H Hospital
- HS High school
- TS Technical school
- CP Car park
- U University
- CG Commonwealth Government
- SEC State Energy Commission
- SU Special uses
- WSD Water Authority of WA
- P Prison

**Zones**

- Urban
- Urban deferred
- Central city area
- Industrial
- Special industrial
- Rural

**Notice of delegation**

- Bush forever area

**Redevelopment schemes**

- Redevelopment scheme/act area

**Reserved lands**

- Rural - water protection
- Private recreation

**Notice of delegation**

- Bush forever area

**Redevelopment schemes**

- Redevelopment scheme/act area

**Standard Truncation**

**Western Australian Planning Commission**  
This is to certify that plan no. **1.6240**  
was approved by resolution at a meeting held on **25 October 2016**  
Minute no. **WAPC / 249.11.5**  
Signed:   
Effective: **xxxxx**

**Geospatial Research and Modelling Certification**  
**Manager:** T Servaas  
**Geospatial Officer:** J Ballarotta  
**Examined:** A Power

**LOCATION OF DETAIL PLAN**

**DETAIL PLAN No. 1.6240**