

Signed for and on behalf of the
Western Australian Planning Commission

Minister's consent to public submissions being sought

An officer duly authorised by the Commission
pursuant to section 24 of the
Planning and Development Act 2005
for that purpose in the presence of :

Minister for Planning

Date

Approved



Governor

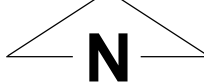
Date

Witness

Date

Legend

-  Excluded from rural and industrial zones and included in primary regional roads reservation
-  Excluded from public purposes - Commonwealth Government and parks and recreation reservations and from rural and industrial zones and included in railways reservation



0 0.5 1 1.5 2
kilometres

AMENDMENT PLAN
Metropolitan Region Scheme
Midland Freight Rail Realignment

Amendment No 1313 /41

As advertised

Program Manager: A. Muscara

Plan Number

File number: 809/02/21/0036

Geospatial Officer: A. Power

Examined: S. Jenkins

Revised:

Version No: 2

Date: WAPC/249.11.5 25 October 2016

Sheet 1 of 1

Plan reference:

Metropolitan Region Scheme
1:25000 sheet 16

detail plans: 1.6239, 1.6240, 1.6223, 1.6189

Oracle reference no: 2883



Created on date: Thursday, 8 March 2018
Document Name: MRS_2883_02_APlan1.7442
Produced by Geospatial Research and Modelling, Department of Planning, Lands and Heritage, Perth WA
Base information supplied by Western Australian Land Information Authority L1 862-2016-1