

Yulga Jinna Layout Plan 1 - Living Area Amendment 2

Features

- production bore
- watercourse

Land Administration

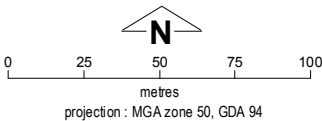
- cadastre
- lodged cadastre
- private lease
- recommended settlement zone
- settlement zone
- settlement layout (SL) lot & SL-lot number

Exclusion Boundary (see [Aboriginal Settlements Guideline 3](#))

- drinking water source wellhead protection zone
- industry
- no-go area
- power station
- utility
- wastewater

Land Use (see [Aboriginal Settlements Guideline 1](#))

road reserve	road, essential service distribution network
residential	house, residential quarters
visitor camping	camping ground, traditional law and culture
community	child care premises, civic use, corrective institution, educational establishment, health care centre, worship building
open space	agriculture - extensive, essential service distribution network, traditional law and culture
rural	rural pursuit, agriculture - extensive, animal husbandry - intensive, agriculture - intensive, essential service distribution network
recreation	recreation, essential service distribution network
pedestrian access way	essential service distribution network, pedestrian access way
drinking water source protection area	any use permitted under the Drinking Water Source Protection Plan
waterway	agriculture - extensive, agriculture - intensive, traditional law and culture
commercial	art centre, caravan park, motel, office, service station, shop, tourism accommodation
industrial	fuel depot, industry, motor vehicle repair, storage, vehicle wrecking
public utility	electricity supply, essential service distribution network, drinking water supply, wastewater disposal, telecommunications, rubbish disposal



This Layout Plan does not constitute development approval. It is the responsibility of the developer to ensure that all relevant consents, approvals, licences and clearances are in place prior to commencing physical works on the site. Organisations responsible for such matters may include land owner, local government, incorporated community council, native title representative body, native title prescribed body corporate, Aboriginal Cultural Materials Committee, Environmental Protection Authority, state and federal government departments, and other relevant regulatory authorities. Go to the [PlanWA interactive planning map](#) to view Layout Plans with other spatial layers.

Base information and aerial imagery supplied by the Western Australian Land Information Authority SLIP 1096-2018-1. Cadastre date 18/01/2019. October 2018 aerial image. **Settlement layout lots are not derived from calculated dimensions.** Map document : Yulga Jinna LP1 Amendment 2 - Living Area.mxd Produced by Land Use Planning, Department of Planning, Lands & Heritage on behalf of the Western Australian Planning Commission. © Western Australian Planning Commission 2019



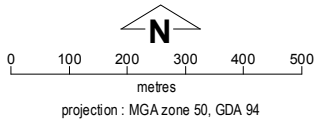
Yulga Jinna Layout Plan 1 Background Report

Layout Plan 1 endorsement	
Community	2 April 2007
Local Government	21 July 2007
Traditional Owners	-
WAPC	13 November 2007
Amendment 2 endorsement	
WAPC	21 January 2019



Yulga Jinna Layout Plan 1 - Context Amendment 2

Features	
	watercourse
Land Administration	
	cadastre
	lodged cadastre
	private lease
	recommended settlement zone
	settlement zone
	settlement layout (SL) lot & SL-lot number
Exclusion Boundary	
	drinking water source wellhead protection zone
	no-go area
	utility
	wastewater
Land Use	
	road reserve
	road, essential service distribution network
	residential
	house, residential quarters
	visitor camping
	camping ground, traditional law and culture
	community
	child care premises, civic use, corrective institution, educational establishment, health care centre, worship building
	open space
	agriculture - extensive, essential service distribution network, traditional law and culture
	rural
	rural pursuit, agriculture - extensive, animal husbandry - intensive, agriculture - intensive, essential service distribution network
	recreation
	recreation, essential service distribution network
	pedestrian access way
	essential service distribution network, pedestrian access way
	drinking water source protection area
	any use permitted under the Drinking Water Source Protection Plan
	waterway
	agriculture - extensive, agriculture - intensive, traditional law and culture
	commercial
	art centre, caravan park, motel, office, service station, shop, tourism accommodation
	industrial
	fuel depot, industry, motor vehicle repair, storage, vehicle wrecking
	public utility
	electricity supply, essential service distribution network, drinking water supply, wastewater disposal, telecommunications, rubbish disposal



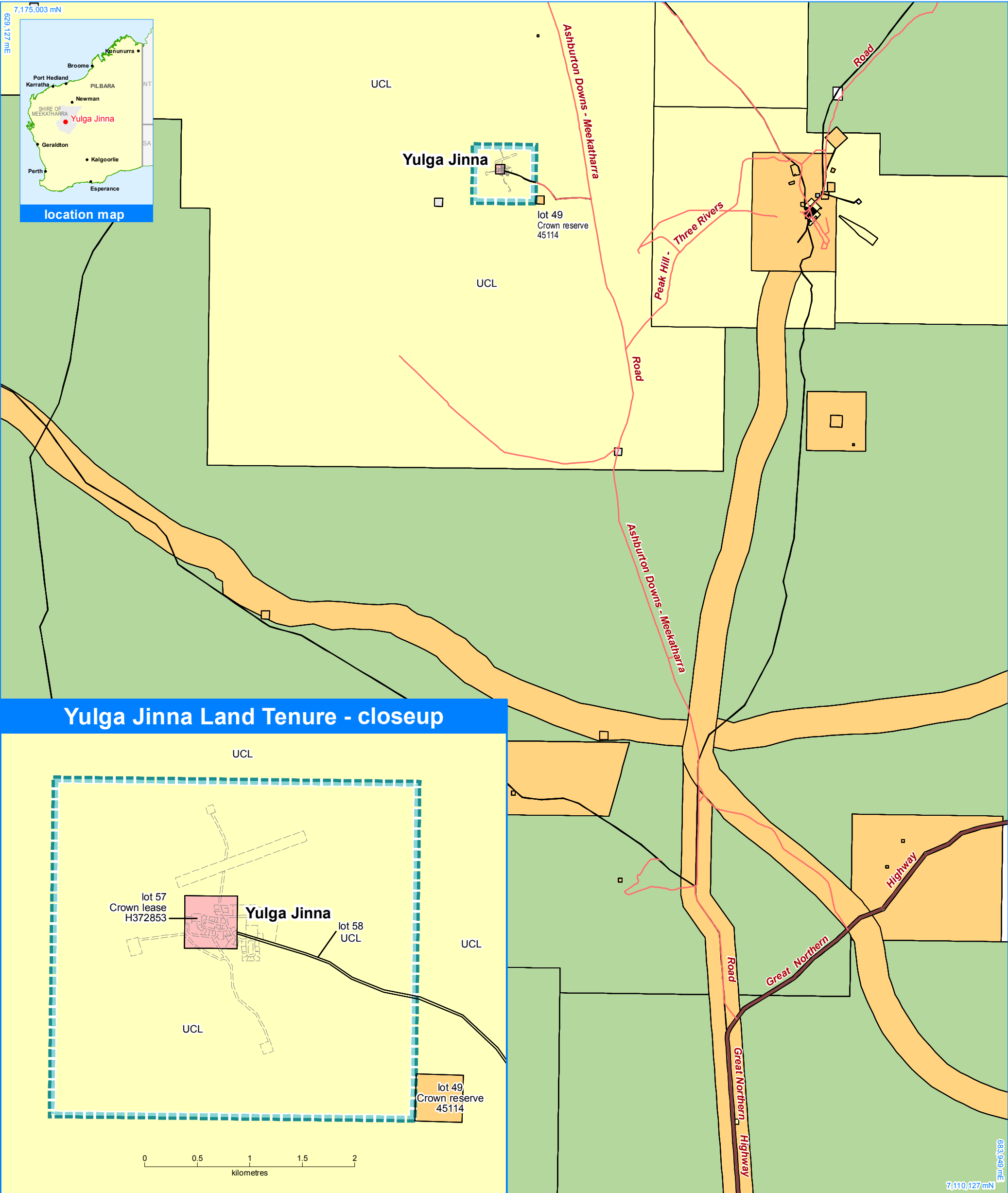
This Layout Plan does not constitute development approval. It is the responsibility of the developer to ensure that all relevant consents, approvals, licences and clearances are in place prior to commencing physical works on the site. Organisations responsible for such matters may include land owner, local government, incorporated community council, native title representative body, native title prescribed body corporate, Aboriginal Cultural Materials Committee, Environmental Protection Authority, state and federal government departments, and other relevant regulatory authorities. Go to the [PlanWA interactive planning map](#) to view Layout Plans with other spatial layers.

Base information and aerial imagery supplied by the Western Australian Land Information Authority SLIP 1096-2018-1. Cadastre date 18/01/2019. October 2018 aerial image. Settlement layout lots are not derived from calculated dimensions. Map document : Yulga Jinna LP1 Amendment 2 - Context.mxd Produced by Land Use Planning, Department of Planning, Lands & Heritage on behalf of the Western Australian Planning Commission. © Western Australian Planning Commission 2019



[Yulga Jinna Layout Plan 1 Background Report](#)

Layout Plan 1 endorsement	
Community	2 April 2007
Local Government	21 July 2007
Traditional Owners	-
WAPC	13 November 2007
Amendment 2 endorsement	
WAPC	21 January 2019



Yulga Jinna Layout Plan 1 - Land Tenure Amendment 2



This Layout Plan does not constitute development approval. It is the responsibility of the developer to ensure that all relevant consents, approvals, licences and clearances are in place prior to commencing physical works on the site. Organisations responsible for such matters may include land owner, local government, incorporated community council, native title representative body, native title prescribed body corporate, Aboriginal Cultural Materials Committee, Environmental Protection Authority, state and federal government departments, and other relevant regulatory authorities. Go to the [PlanWA interactive planning map](#) to view Layout Plans with other spatial layers.

Layout Plan 1 endorsement	
Community	2 April 2007
Local Government	21 July 2007
Traditional Owners	-
WAPC	13 November 2007
Amendment 2 endorsement	
WAPC	21 January 2019

Base information and aerial imagery supplied by the Western Australian Land Information Authority SLIP 1096-2018-1.
Extraction date of cadastre 18/01/2019.
Settlement layout lots are not derived from calculated dimensions.
Map document : Yulga Jinna LP1 Amd2 - Land Tenure.mxd
Produced by Land Use Planning, Department of Planning, Lands & Heritage, on behalf of the Western Australian Planning Commission.
© Western Australian Planning Commission 2019

Land Tenure

crown reserve	
crown reserve	- Aboriginal Lands Trust
Department of Biodiversity, Conservation & Attractions managed	
freehold	
leasehold	
other	
pastoral lease	
pastoral lease	- Aboriginal Lands Trust
unallocated crown land	
water reserve	

Land Administration

	cadastre
	lodged cadastre
	private lease
	recommended settlement zone
	settlement zone
	settlement layout (SL) lot

Roads

	national highway
	state highway
	major road
	minor road
	track