

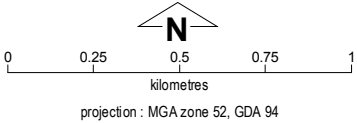


Gulgagulaneng Layout Plan 1 - Context Amendment 2

Land Administration	
	cadastre
	lodged cadastre
	private lease
	recommended settlement zone
	settlement zone
	settlement layout (SL) lot & SL-lot number

Exclusion Boundary	
	drinking water source wellhead protection zone

Land Use	
	road reserve road, essential service distribution network
	residential house, residential quarters
	visitor camping camping ground, traditional law and culture
	community child care premises, civic use, corrective institution, educational establishment, health care centre, worship building
	open space agriculture - extensive, essential service distribution network, traditional law and culture
	rural rural pursuit, agriculture - extensive, animal husbandry - intensive, agriculture - intensive, essential service distribution network
	recreation recreation, essential service distribution network
	pedestrian access way essential service distribution network, pedestrian access way
	drinking water source protection area any use permitted under the Drinking Water Source Protection Plan
	waterway agriculture - extensive, agriculture - intensive, traditional law and culture
	commercial art centre, caravan park, motel, office, service station, shop, tourism accommodation
	industrial fuel depot, industry, motor vehicle repair, storage, vehicle wrecking
	public utility electricity supply, essential service distribution network, drinking water supply, wastewater disposal, telecommunications, rubbish disposal



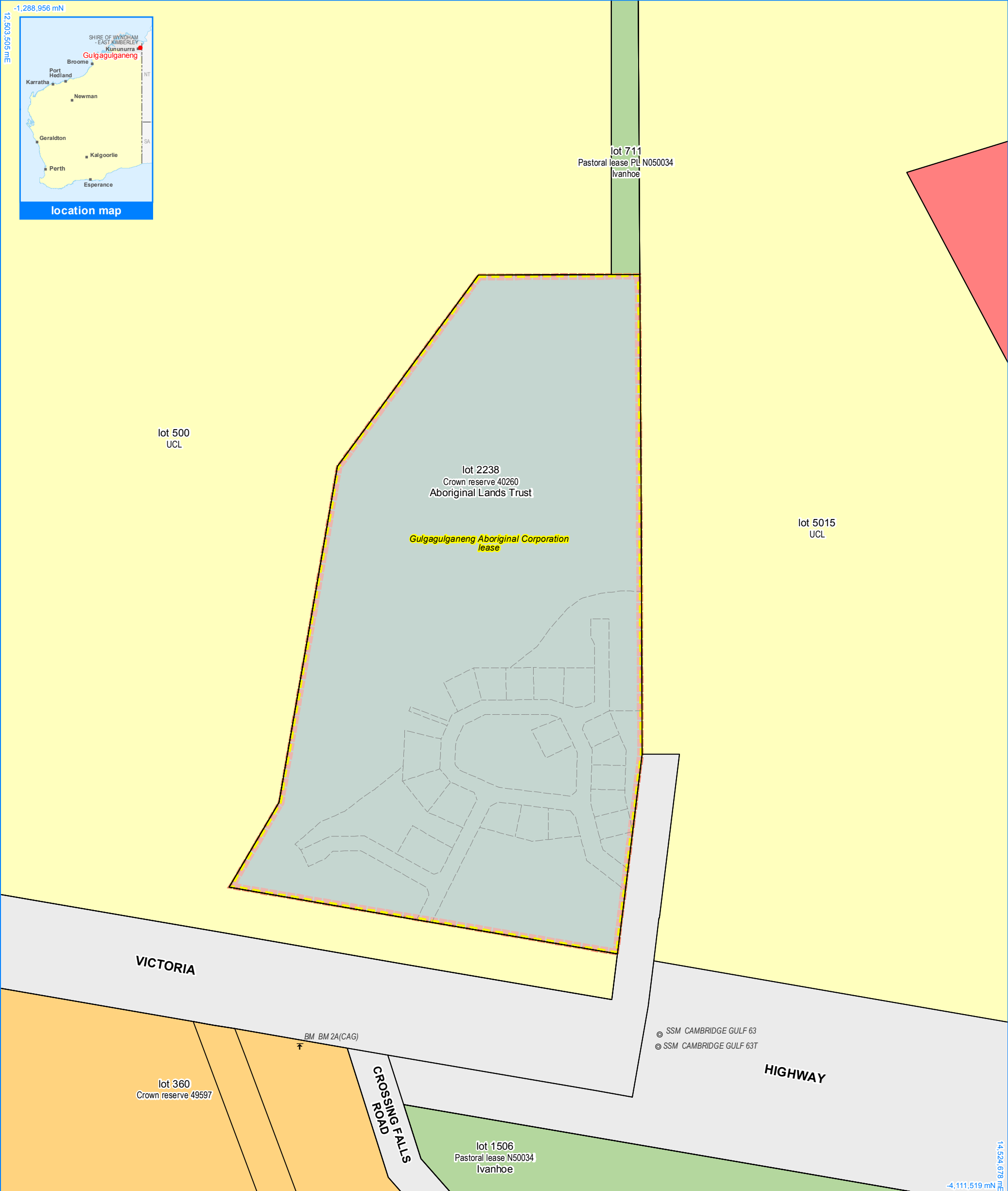
This Layout Plan does not constitute development approval. It is the responsibility of the developer to ensure that all relevant consents, approvals, licences and clearances are in place prior to commencing physical works on the site. Organisations responsible for such matters may include land owner, local government, incorporated community council, native title representative body, native title prescribed body corporate, Aboriginal Cultural Materials Committee, Environmental Protection Authority, state and federal government departments, and other relevant regulatory authorities. Go to the [PlanWA interactive planning map](#) to view Layout Plans with other spatial layers.

Base information and aerial imagery supplied by the Western Australian Land Information Authority SLIP 1096-2018-1. Cadastre date 29/01/2020. May 2019 aerial image. **Settlement layout lots are not derived from calculated dimensions.**

Map document : Gulgagulaneng LP1 Amd2 - Context.mxd
Produced by Land Use Planning, Department of Planning, Lands & Heritage on behalf of the Western Australian Planning Commission.
© Western Australian Planning Commission 2020



Layout Plan 1 endorsement	
Community	27 January 2003
Local Government	26 February 2003
Traditional Owners	-
WAPC	16 April 2003
Amendment 2 endorsement	
WAPC	17 January 2020



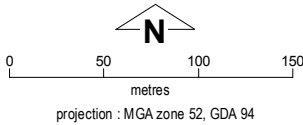
Gulagulaneng Layout Plan 1 - Land Tenure

Amendment 2



This Layout Plan does not constitute development approval. It is the responsibility of the developer to ensure that all relevant consents, approvals, licences and clearances are in place prior to commencing physical works on the site. Organisations responsible for such matters may include land owner, local government, incorporated community council, native title representative body, native title prescribed body corporate, Aboriginal Cultural Materials Committee, Environmental Protection Authority, state and federal government departments, and other relevant regulatory authorities. Go to the [PlanWA interactive planning map](#) to view Layout Plans with other spatial layers.

Layout Plan 1 endorsement	
Community	27 January 2003
Local Government	26 February 2003
Traditional Owners	-
WAPC	16 April 2003
Amendment 2 endorsement	
WAPC	17 January 2020



Base information and aerial imagery supplied by the Western Australian Land Information Authority SLIP 1096-2018-1. Extraction date of cadastre 29/01/2020. Settlement layout lots are not derived from calculated dimensions. Map document : Gulagulaneng LP1 Amd2 - Land Tenure.mxd Produced by Land Use Planning, Department of Planning, Lands & Heritage, on behalf of the Western Australian Planning Commission. © Western Australian Planning Commission 2020

Land Tenure

crown reserve	
crown reserve	- Aboriginal Lands Trust
Department of Biodiversity, Conservation & Attractions managed	
freehold	
leasehold	
other	
pastoral lease	
pastoral lease	- Aboriginal Lands Trust
unallocated crown land	
water reserve	

Geodetic Survey Marks

↑	bench mark & name
⊙	standard survey mark & name

Land Administration

	cadastre
	lodged cadastre
	private lease
	recommended settlement zone
	settlement zone
	settlement layout (SL) lot

Roads

	national highway
	state highway
	major road
	minor road
	track