

Ngalingkadji Layout Plan 1 - Living Area Amendment 2

Land Administration

	cadastre
	lodged cadastre
	private lease
	recommended settlement zone
	settlement zone
	settlement layout (SL) lot & SL-lot number

Exclusion Boundary (see [SPP 3.2 Aboriginal Settlements Guideline](#))

	chlorine gas storage
	drinking water source wellhead protection zone
	industry
	power station

Land Use (see [SPP 3.2 Aboriginal Settlements Guideline](#))

road reserve	road, essential service distribution network
residential	house, residential quarters
visitor camping	camping ground, traditional law and culture
community	child care premises, civic use, corrective institution, educational establishment, health care centre, worship building
open space	agriculture - extensive, essential service distribution network, traditional law and culture
rural	rural pursuit, agriculture - extensive, animal husbandry - intensive, agriculture - intensive, essential service distribution network
recreation	recreation, essential service distribution network
pedestrian access way	essential service distribution network, pedestrian access way
drinking water source protection area	any use permitted under the Drinking Water Source Protection Plan
waterway	agriculture - extensive, agriculture - intensive, traditional law and culture
commercial	art centre, caravan park, motel, office, service station, shop, tourism accommodation
industrial	fuel depot, industry, motor vehicle repair, storage, vehicle wrecking
public utility	electricity supply, essential service distribution network, drinking water supply, wastewater disposal, telecommunications, rubbish disposal

0 25 50 75 100 metres

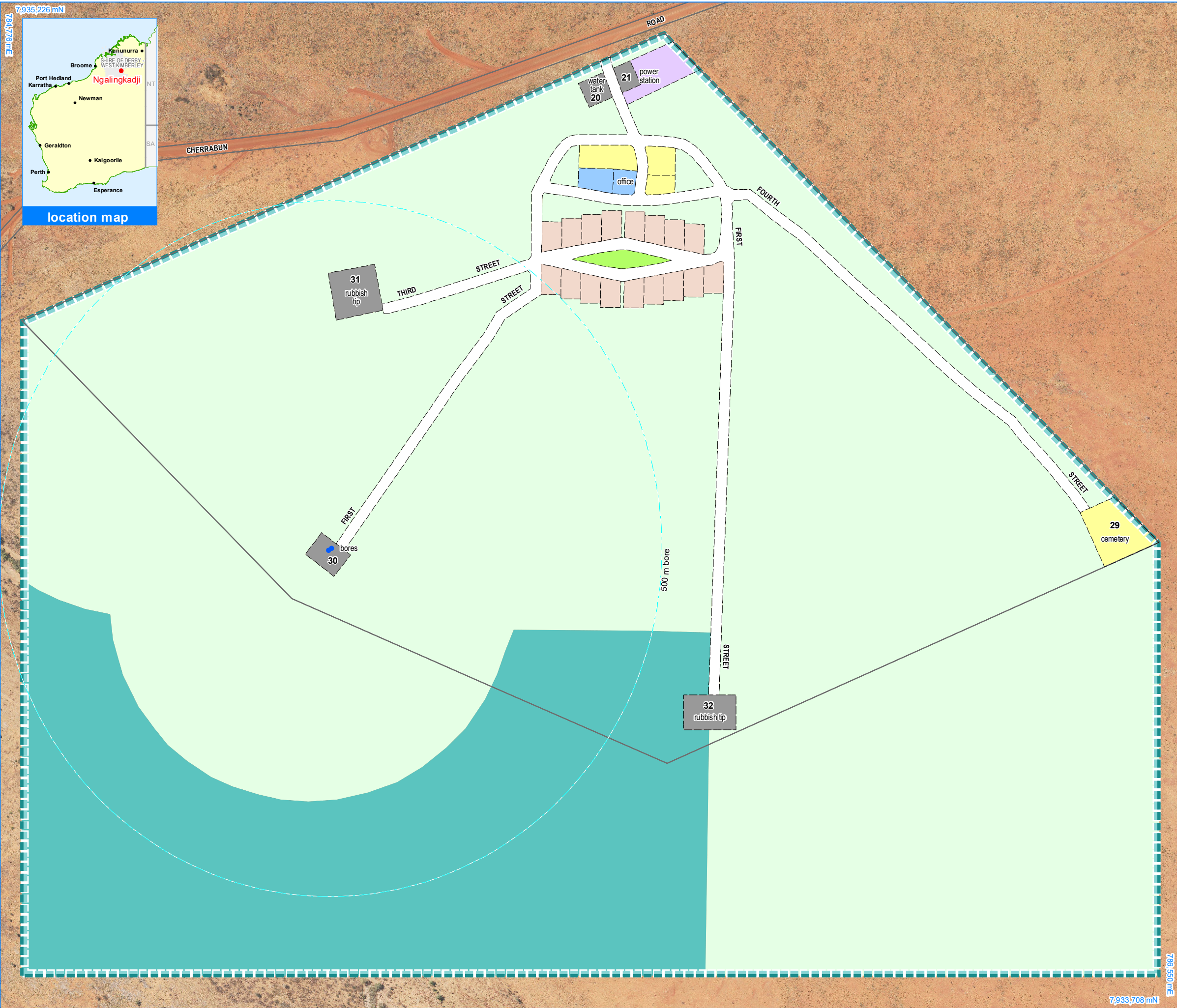
projection : MGA zone 51, GDA 94

This Layout Plan does not constitute development approval. It is the responsibility of the developer to ensure that all relevant consents, approvals, licences and clearances are in place prior to commencing physical works on the site. Organisations responsible for such matters may include land owner, local government, incorporated community council, native title representative body, native title prescribed body corporate, Aboriginal Cultural Materials Committee, Environmental Protection Authority, state and federal government departments, and other relevant regulatory authorities. Go to the [PlanWA interactive planning map](#) to view Layout Plans with other spatial layers.

Base information and aerial imagery supplied by the Western Australian Land Information Authority SLIP 1096-2018-1. Cadastre date 26/11/2020. October 2019 aerial image. Drinking water source protection area derived from the Ngalingkadji Drinking Water Source Protection Plan December 2017, commissioned by the Dept. of Planning, Lands & Heritage. **Settlement layout lots are not derived from calculated dimensions.** Positional accuracy of aerial imagery is +/- 2 metres. Map document : Ngalingkadji LP1 Amd2 - Living Area v2 E.mxd Produced by Land Use Planning, Department of Planning, Lands & Heritage on behalf of the Western Australian Planning Commission. © Western Australian Planning Commission 2020

Ngalingkadji Layout Plan 1 Background Report

Layout Plan 1 endorsement	
Community	27 August 2010
Local Government	26 August 2010
Traditional Owners	-
WAPC	14 December 2010
Amendment 2 endorsement	
WAPC	29 January 2018



Ngalingkadji Layout Plan 1 - Context Amendment 2

Features

production bore

Land Administration

cadastre

lodged cadastre

private lease

recommended settlement zone

settlement zone

63

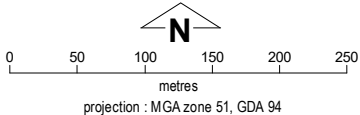
settlement layout (SL) lot & SL-lot number

Exclusion Boundary

drinking water source wellhead protection zone

Land Use

road reserve	road, essential service distribution network
residential	house, residential quarters
visitor camping	camping ground, traditional law and culture
community	child care premises, civic use, corrective institution, educational establishment, health care centre, worship building
open space	agriculture - extensive, essential service distribution network, traditional law and culture
rural	rural pursuit, agriculture - extensive, animal husbandry - intensive, agriculture - intensive, essential service distribution network
recreation	recreation, essential service distribution network
pedestrian access way	essential service distribution network, pedestrian access way
drinking water source protection area	any use permitted under the Drinking Water Source Protection Plan
waterway	agriculture - extensive, agriculture - intensive, traditional law and culture
commercial	art centre, caravan park, motel, office, service station, shop, tourism accommodation
industrial	fuel depot, industry, motor vehicle repair, storage, vehicle wrecking
public utility	electricity supply, essential service distribution network, drinking water supply, wastewater disposal, telecommunications, rubbish disposal

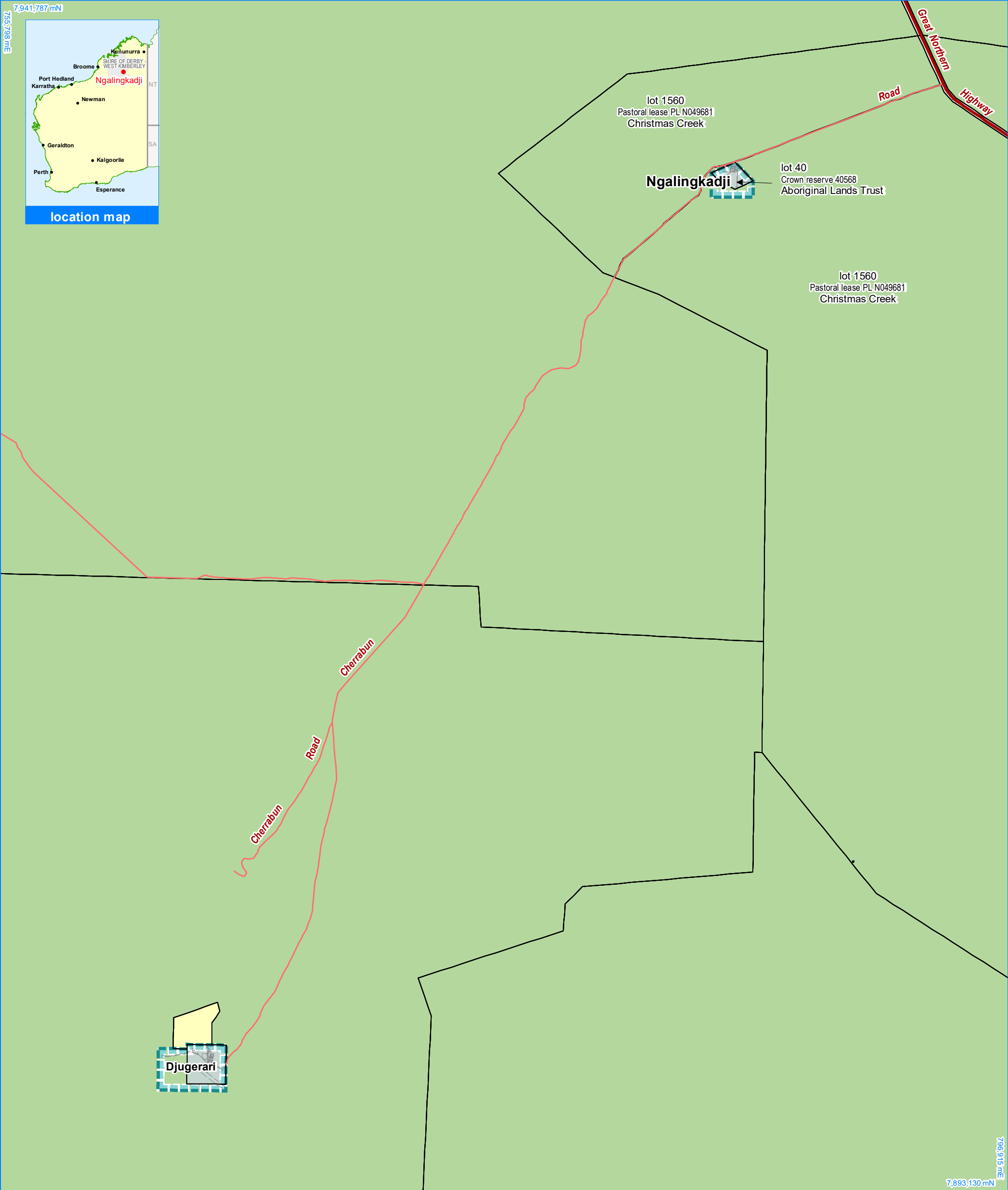


This Layout Plan does not constitute development approval. It is the responsibility of the developer to ensure that all relevant consents, approvals, licences and clearances are in place prior to commencing physical works on the site. Organisations responsible for such matters may include land owner, local government, incorporated community council, native title representative body, native title prescribed body corporate, Aboriginal Cultural Materials Committee, Environmental Protection Authority, state and federal government departments, and other relevant regulatory authorities. Go to the [PlanWA interactive planning map](#) to view Layout Plans with other spatial layers.

Base information and aerial imagery supplied by the Western Australian Land Information Authority SLIP 1096-2018-1. Cadastre date 26/11/2020. October 2019 aerial image. Drinking water source protection area derived from the Ngalingkadji Drinking Water Source Protection Plan December 2017, commissioned by the Dept. of Planning, Lands & Heritage. **Settlement layout lots are not derived from calculated dimensions.** **Positional accuracy of aerial imagery is +/- 2 metres.** Map document : Ngalingkadji LP1 Amd2 - Context v2 E.mxd Produced by Land Use Planning, Department of Planning, Lands & Heritage on behalf of the Western Australian Planning Commission. © Western Australian Planning Commission 2020



Layout Plan 1 endorsement	
Community	27 August 2010
Local Government	26 August 2010
Traditional Owners	-
WAPC	14 December 2010
Amendment 2 endorsement	
WAPC	29 January 2018



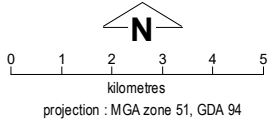
Ngalingkadji Layout Plan 1 - Land Tenure

Amendment 2



This Layout Plan does not constitute development approval. It is the responsibility of the developer to ensure that all relevant consents, approvals, licences and clearances are in place prior to commencing physical works on the site. Organisations responsible for such matters may include land owner, local government, incorporated community council, native title representative body, native title prescribed body corporate, Aboriginal Cultural Materials Committee, Environmental Protection Authority, state and federal government departments, and other relevant regulatory authorities. Go to the [PlanWA interactive planning map](#) to view Layout Plans with other spatial layers.

Layout Plan 1 endorsement	
Community	27 August 2010
Local Government	26 August 2010
Traditional Owners	-
WAPC	14 December 2010
Amendment 2 endorsement	
WAPC	29 January 2018



Base information supplied by the Western Australian Land Information Authority SLIP 1096-2018-1. Extraction date of cadastre 26/11/2020. Settlement layout lots are not derived from calculated dimensions. Positional accuracy of aerial imagery is +/- 2 metres. Map document : Ngalingkadji LP1 Amd2 - Land Tenure (no anno) v2 E.mxd Produced by Land Use Planning, Department of Planning, Lands & Heritage, on behalf of the Western Australian Planning Commission. © Western Australian Planning Commission 2020

Land Tenure

crown reserve	
crown reserve	- Aboriginal Lands Trust
Department of Biodiversity, Conservation & Attractions managed	
freehold	
leasehold	
other	
pastoral lease	
pastoral lease	- Aboriginal Lands Trust
unallocated crown land	
water reserve	

Land Administration

	cadastre
	lodged cadastre
	private lease
	recommended settlement zone
	settlement zone
	settlement layout (SL) lot

Roads

	national highway
	state highway
	major road
	minor road