




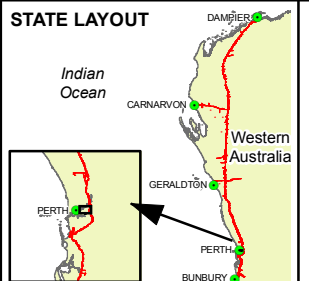
Produced by:  
Project Mapping  
Spatial Information Branch  
Department of Transport, WA

Copyright ©2011  
Date: 13/04/2011  
File: 1411-28-03.pdf

 Government of Western Australia  
Department of Transport

**Legend**

 DBNGP Corridor	 Railway Line
 Major Road	 Rivers / Streams / Drains
 Minor Road	



0 1,000 2,000 Metres

Source:  
Wa\_roads\_20090821.shp,  
LGA\_Boundaries.shp, Railway.shp,  
Rivers.shp, Suburb Boundaries.shp  
GDA 94

# DBNGP CORRIDOR

## CITY OF BELMONT